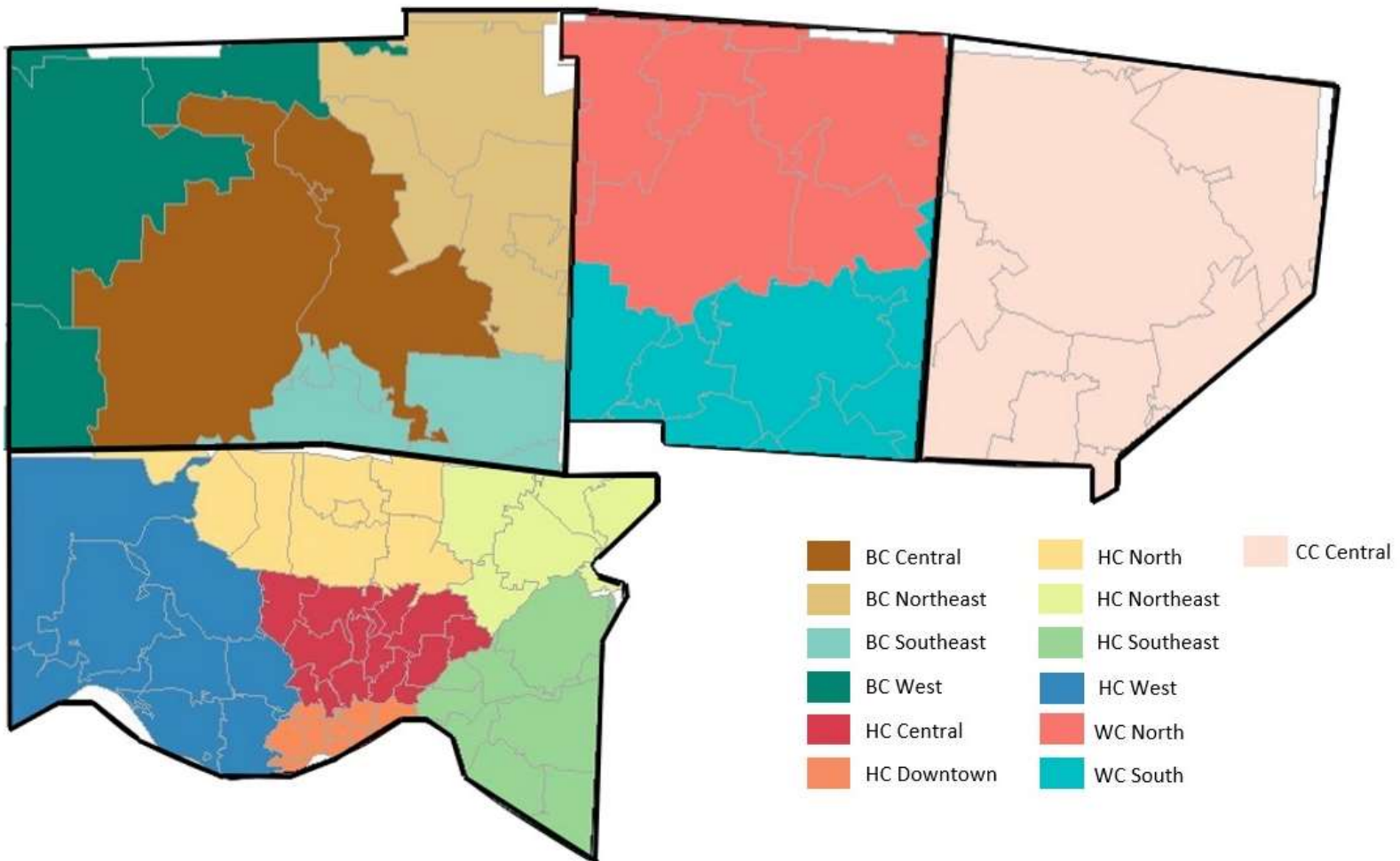


## Elderly Services Program Zone Maps

### Zones

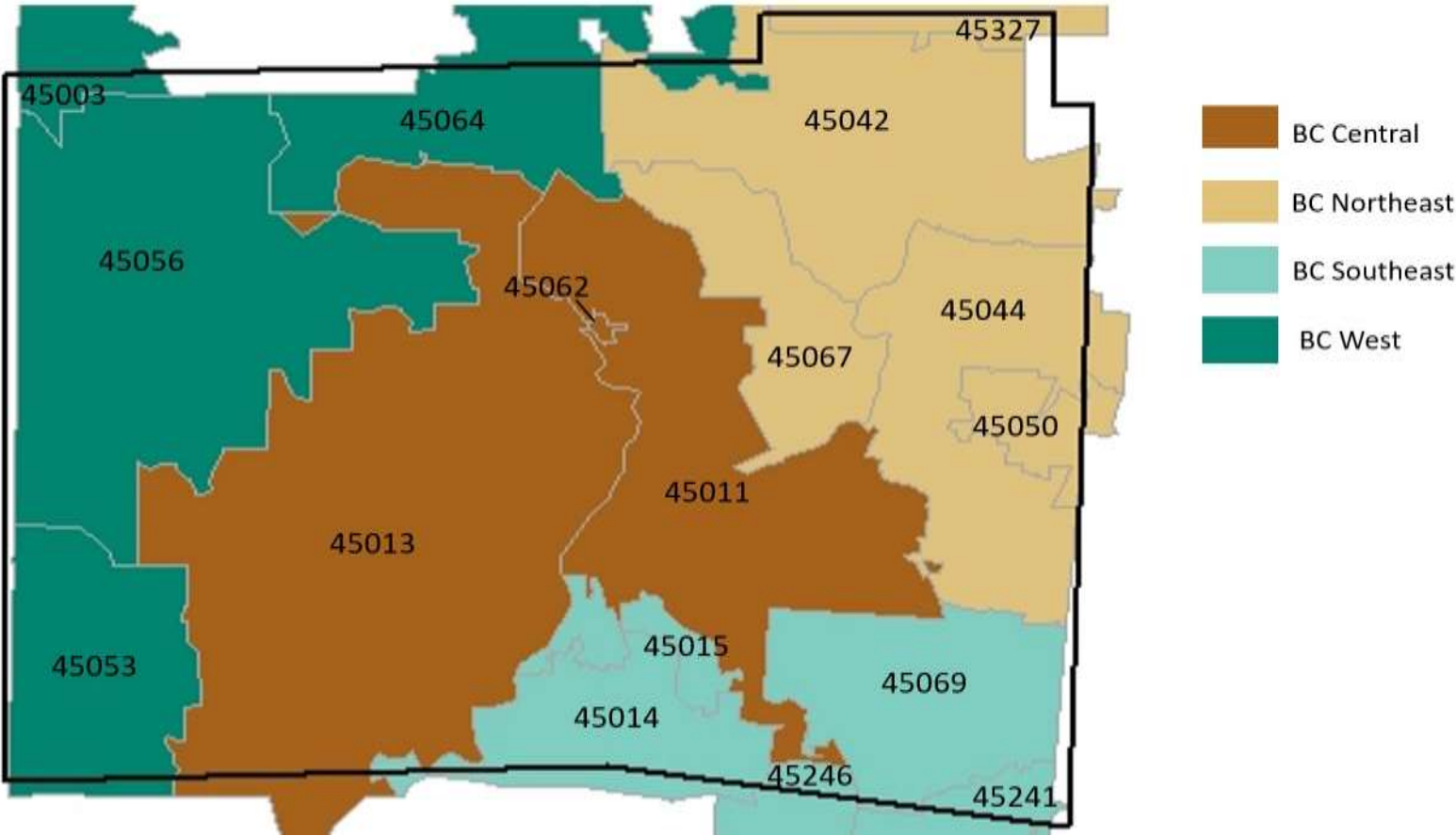
Elderly Services Program clients are assigned zones within the county of their residence based on zip code. The maps below provide a visual of the zones in each county.

### ESP Zones

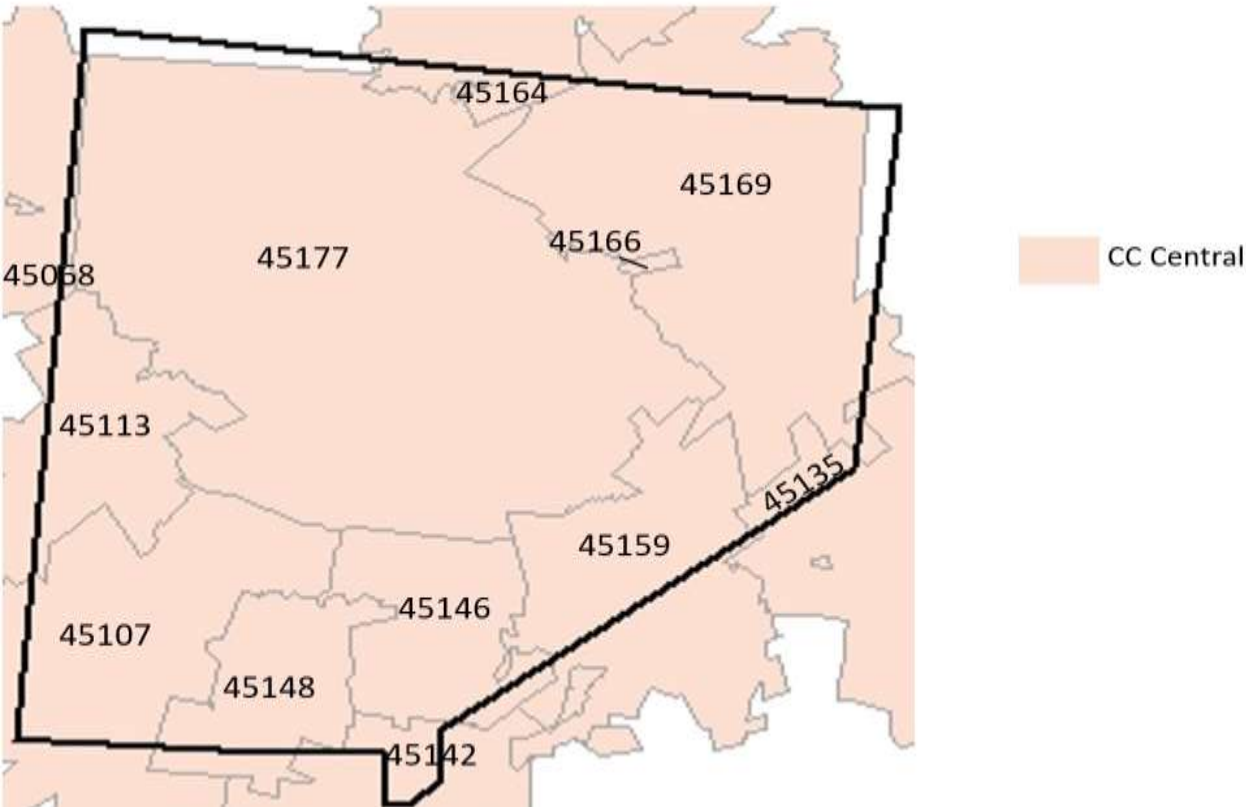


Attachment 3: Elderly Services Program Zone Maps

BCESP Zones



CCESP Zones



## HCESP Zones

