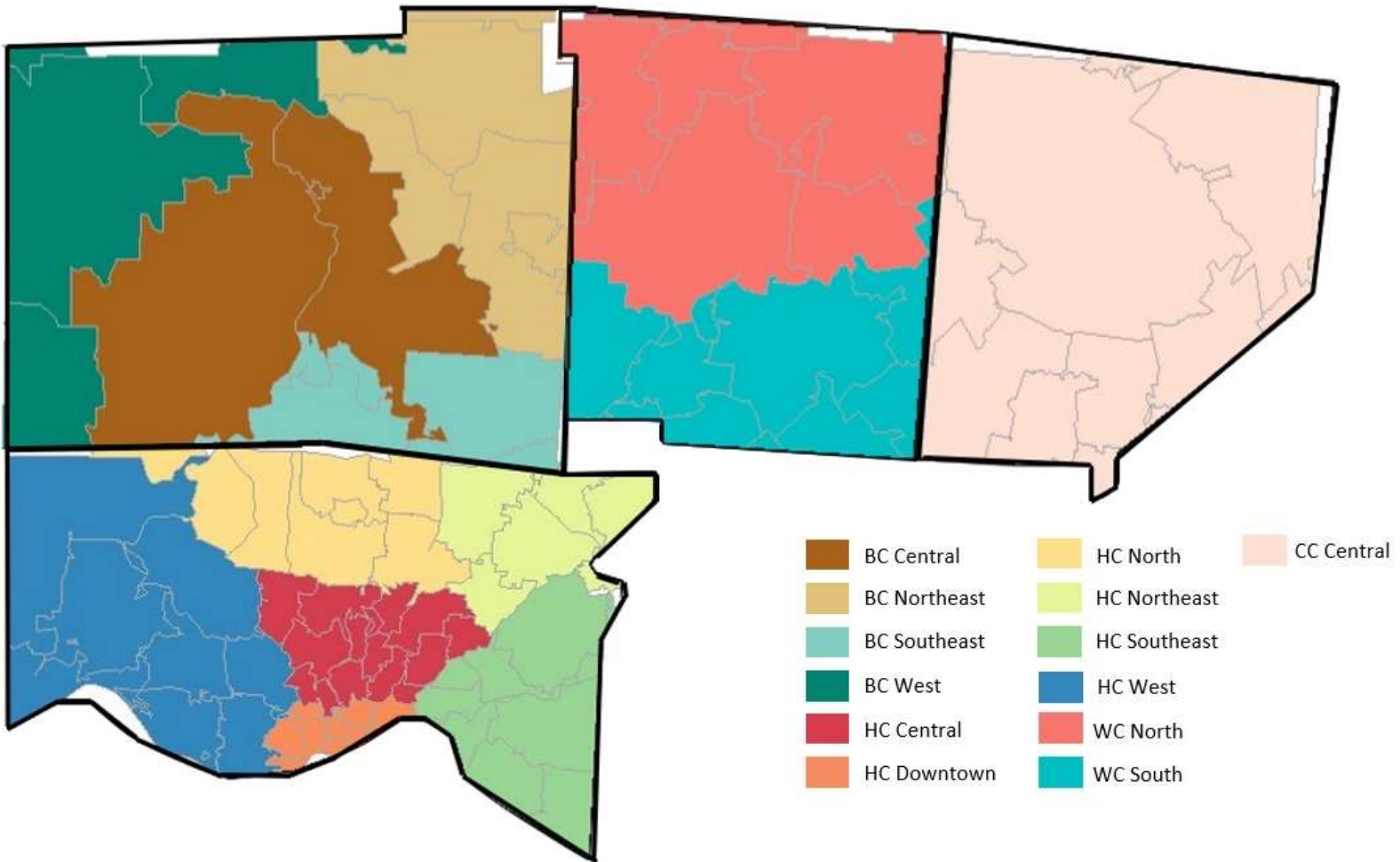


# Elderly Services Program Zone Maps

## Zones

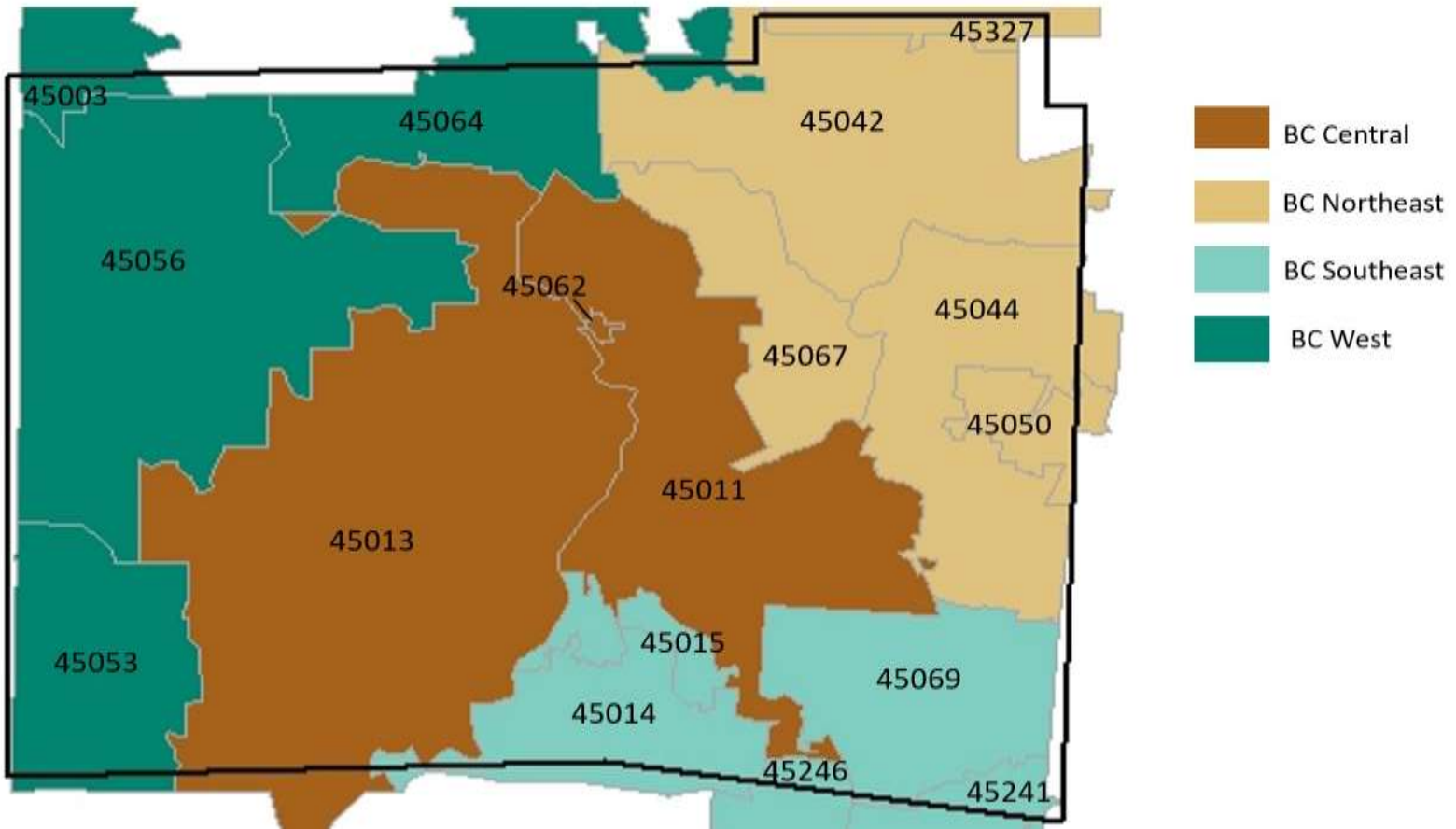
Elderly Services Program clients are assigned zones within the county of their residence based on zip code. The maps below provide a visual of the zones in each county.

## ESP Zones

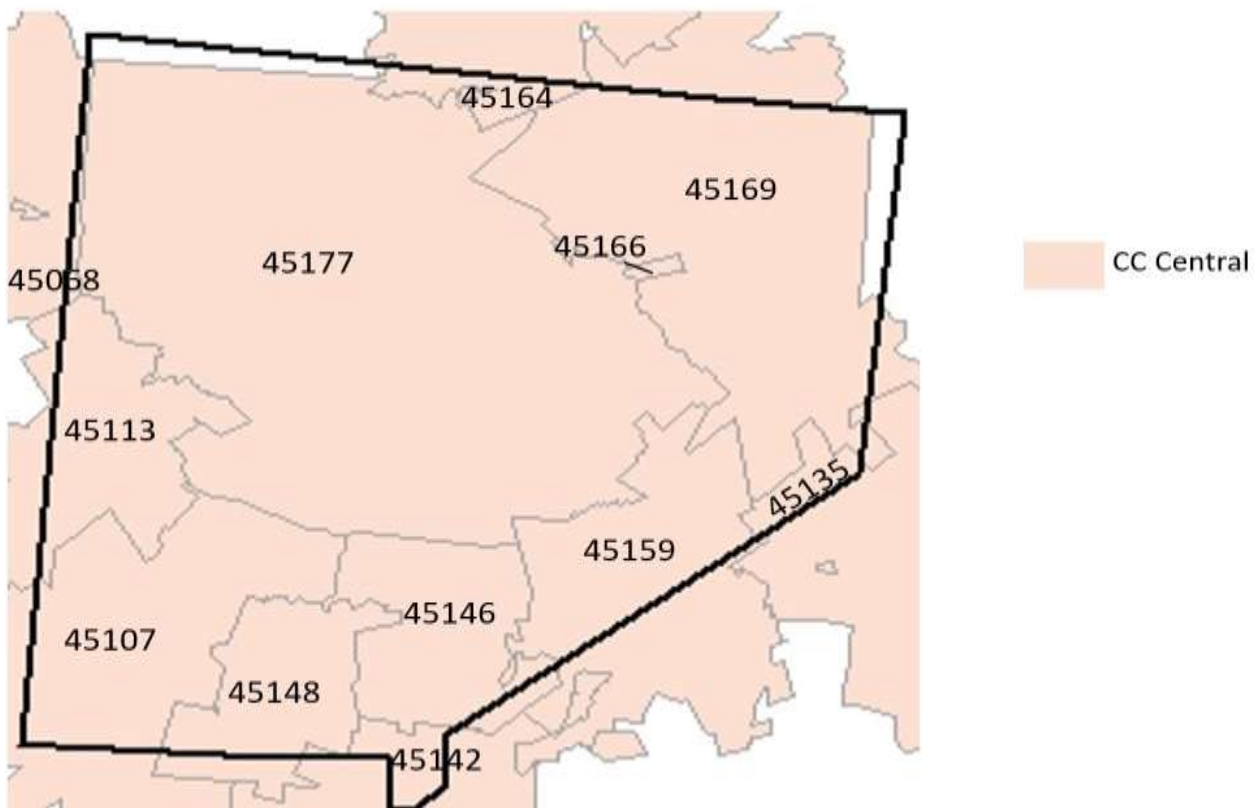


**Attachment 3: Elderly Services Program Zone Maps**

**BCESP Zones**

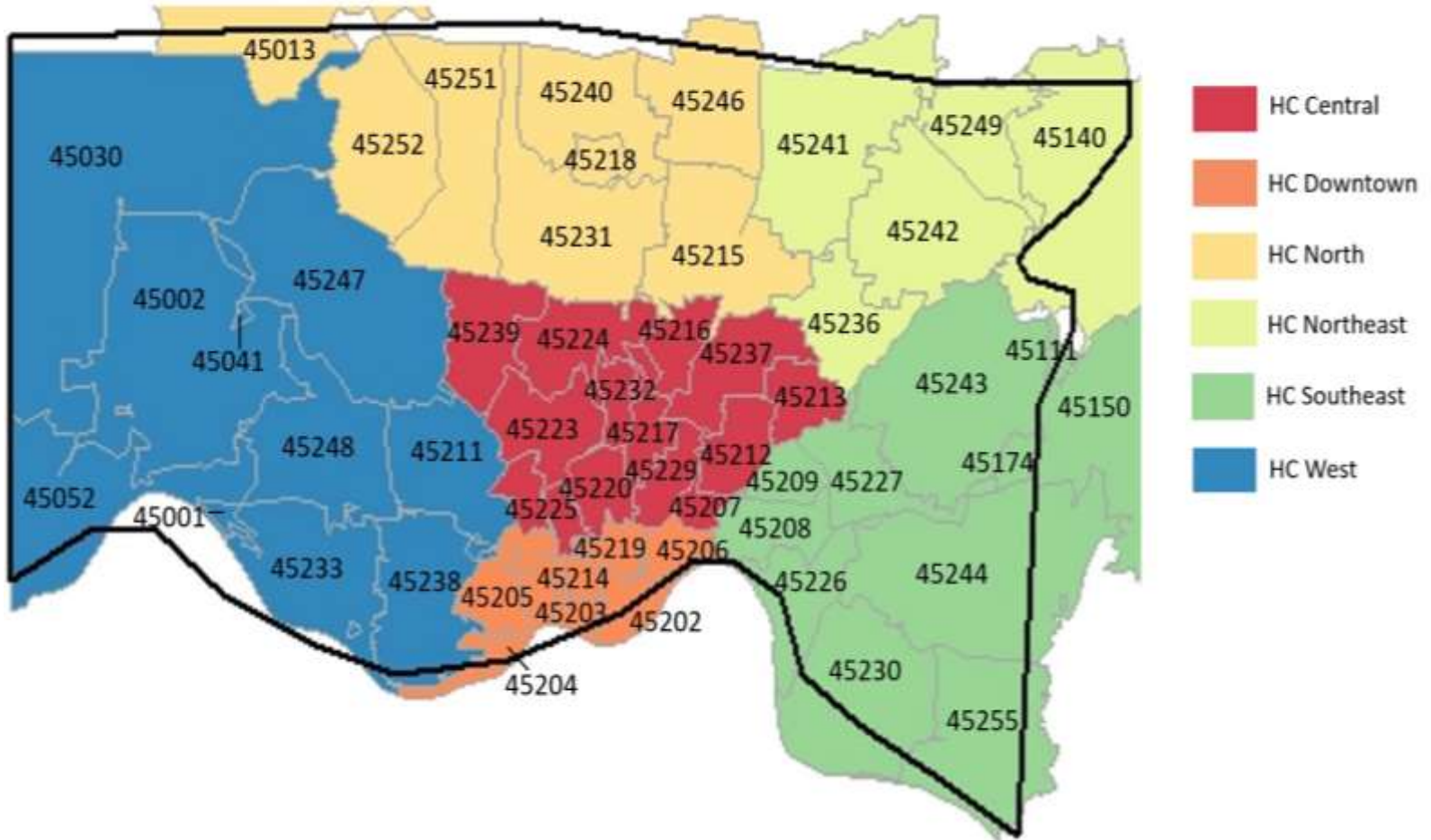


**CCESP Zones**



Attachment 3: Elderly Services Program Zone Maps

### HCESP Zones



### WCESP Zones

